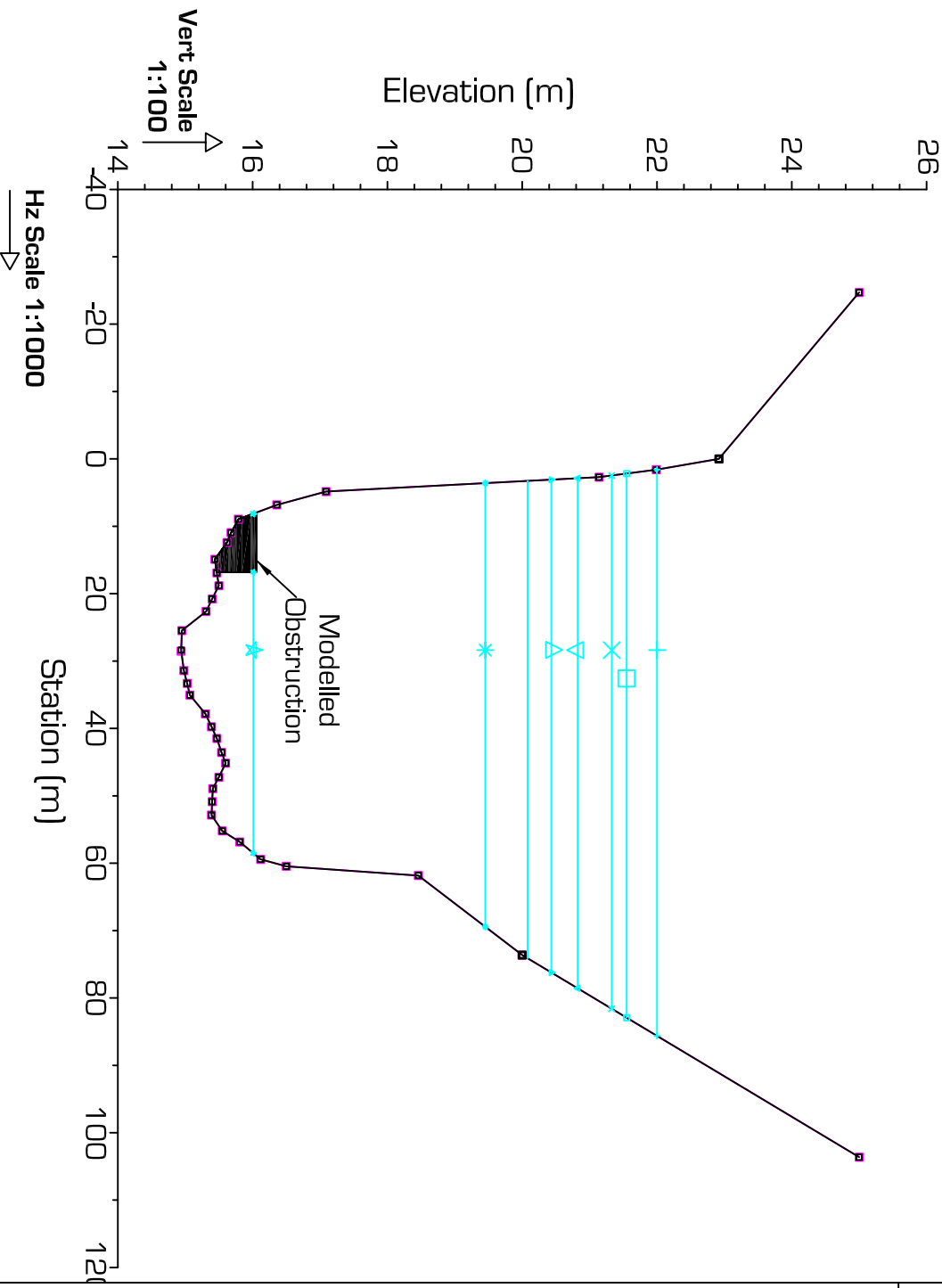
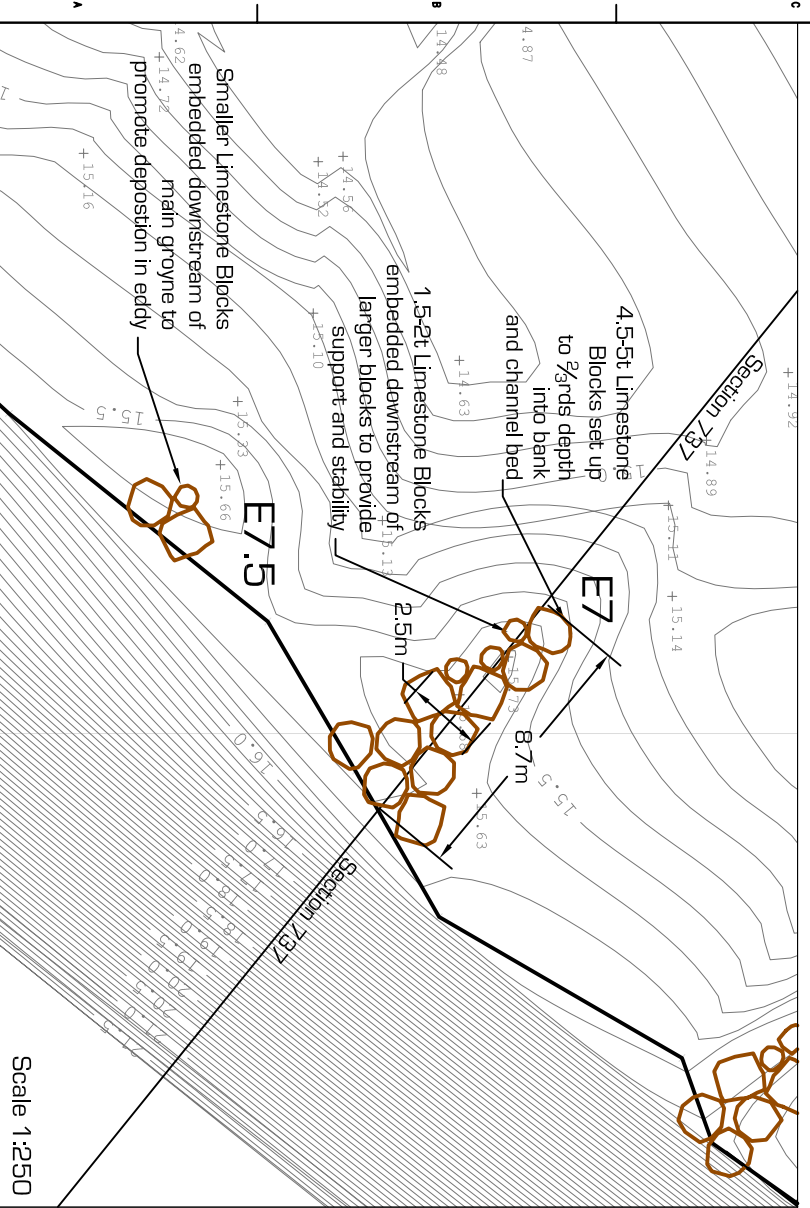


Notes

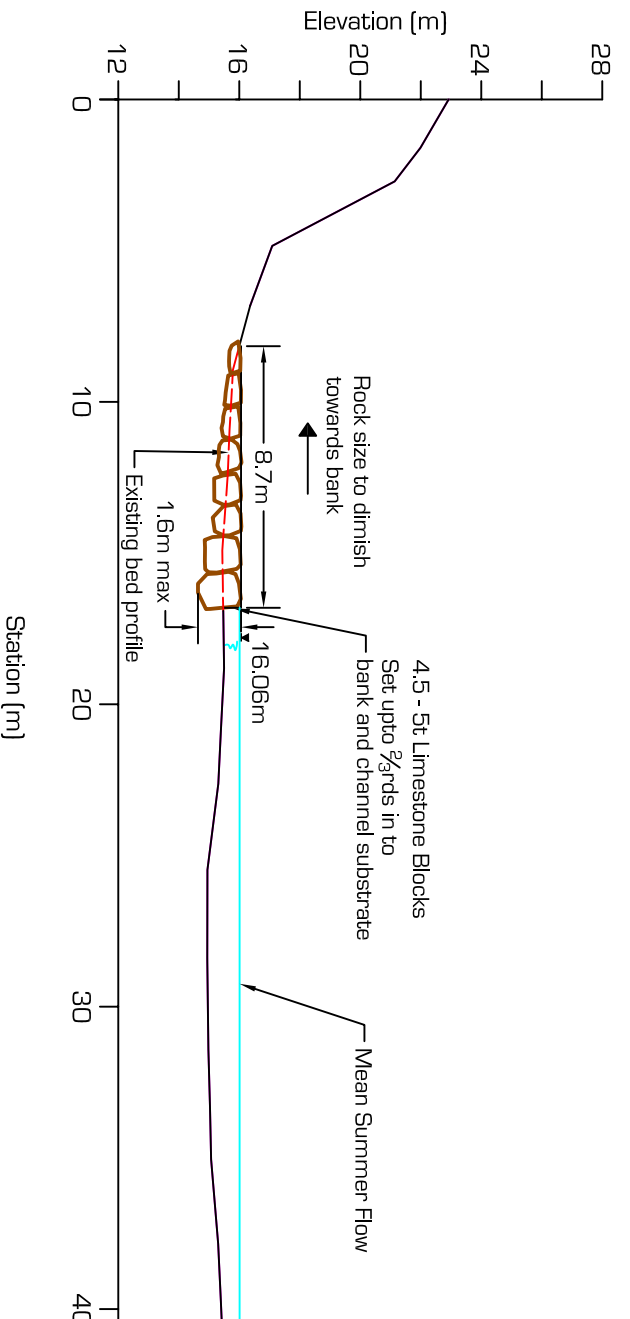
Legend	
+	WS 1000 yr - Scenario 8
×	WS 200 yr - Scenario 8
△	WS 100 yr - Scenario 8
▽	WS 25 yr - Scenario 8
○	WS 10 yr - Scenario 8
*	WS 5 yr - Scenario 8
◆	WS QMED - Scenario 8
—	WS summer mean flow - Scenario 8
—	Ground - Base case
—	Blocked obstruction
—	Ground - Scenario 8
—	Bank Sta - Scenario 8



Modelled Output for Section 737 - Scenario 8



Proposed Rock Positioning for Section 737 - Plan



Proposed Rock Positioning for Section 737 -Section

Rev	Date	Description	Chd	Ver'd

PROJECT
Symonds Yat In-River Works
Canoe Rapids & Habitat Improvements



TITLE
Groyne E7
Section 737

DATE	DRAWN	AL	DATE
September 07 <td>JE <td> </td> <td> </td> </td>	JE <td> </td> <td> </td>		

SCALE: Model/Detail Ht:1:1000 Wt:1:100
DATE: 12/20
SHEET: Planning
RDC: 04-1106-103
Rev: 0



41 Awinon Tor, Newcastle upon Tyne, NE3 7LJ, UK
Telephone: 07909 441573
E-mail Address: (first.name) . (surname)@epduk.com
www.epduk.com