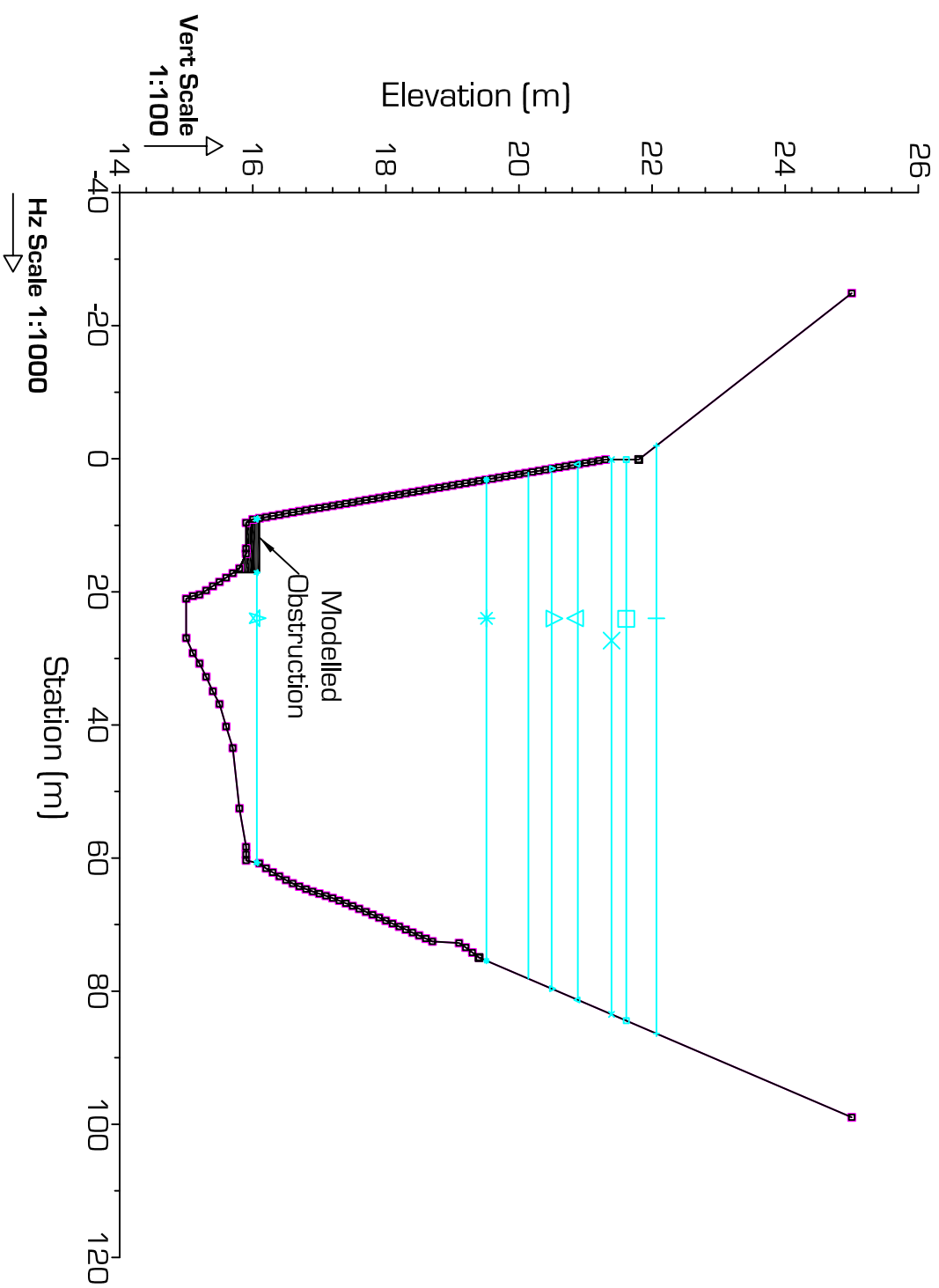
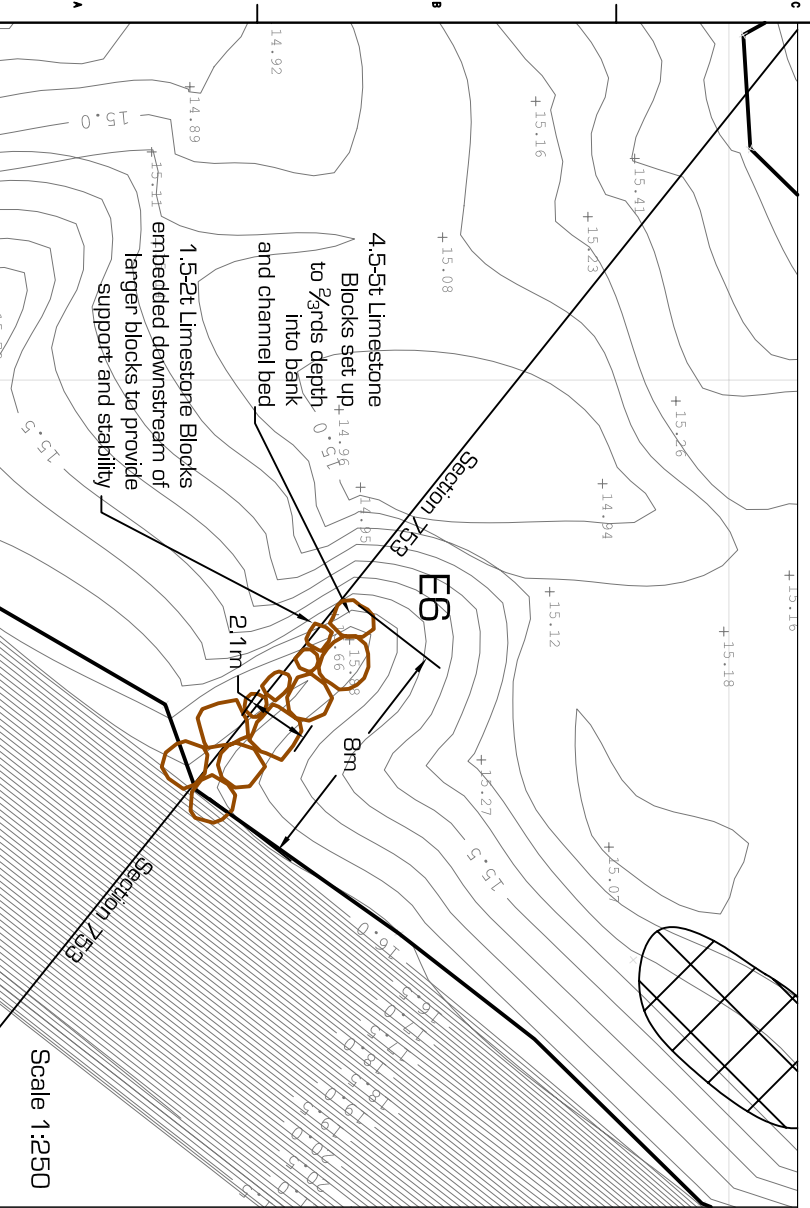


Notes

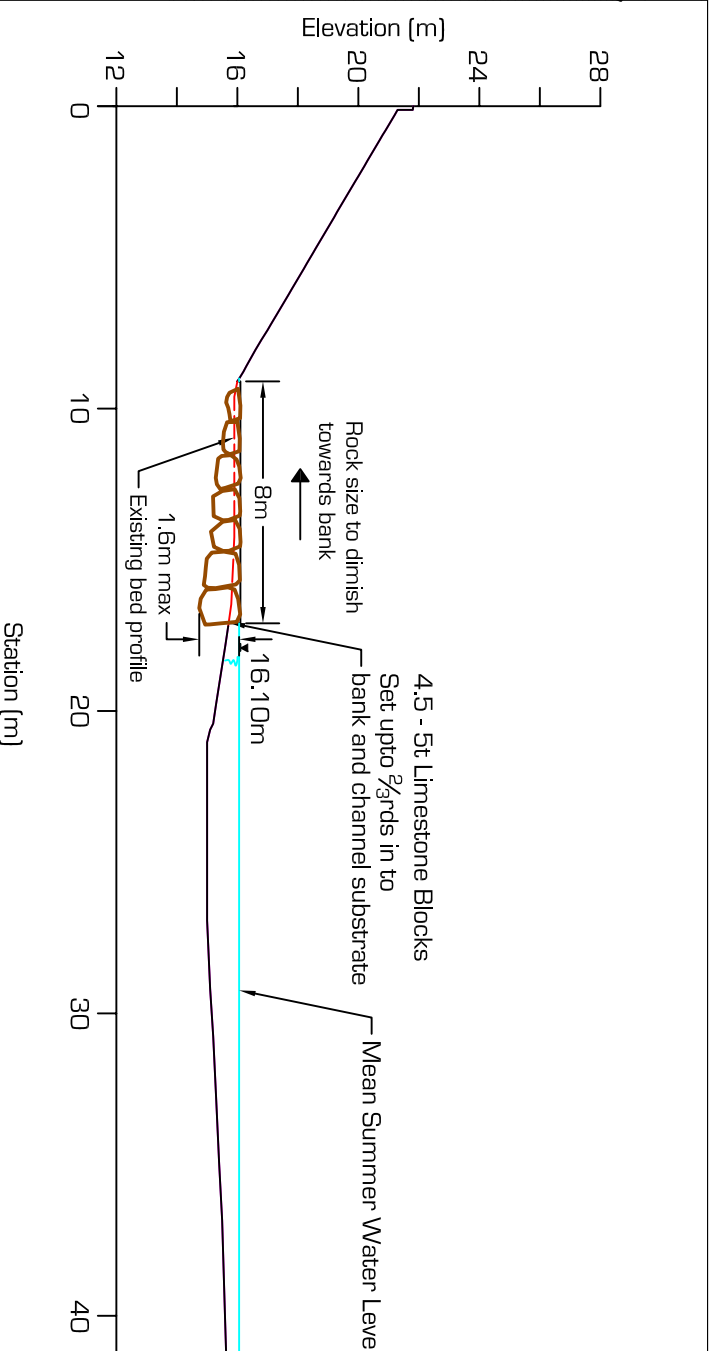
Legend	
—+—	WS 1000 yr - Scenario 8
—□—	WS 200 yr - Scenario 8
—×—	WS 100 yr - Scenario 8
—▽—	WS 25 yr - Scenario 8
—△—	WS 10 yr - Scenario 8
—*—	WS 5 yr - Scenario 8
—*—	WS QMED - Scenario 8
—	WS summer mean flow - Scenario 8
—	Ground - Base case
—	Blocked obstruction
—	Ground - Scenario 8
—	Bank Sta - Scenario 8



**Modelled Output for Section 753 - Scenario 8**



**Proposed Rock Positioning for Section 753 - Plan**



**Proposed Rock Positioning for Section 753 -Section**

Rev	Date	Description	Chd	Ver'd

**PROJECT**  
Symonds Yat In-River Works  
Canoe Rapids & Habitat Improvements

**CLIENT**



**TITLE**  
Groynes E6  
Section 753

DATE	DRAWN	AL
September 07 <td>AL <td>AL </td></td>	AL <td>AL </td>	AL
	CHECKED	JE
	VERIFIED	AL

Scale: 1:250



41 Awinon Tor, Newcastle upon Tyne, NE3 3TD, Telephone: 07909 441573  
E-mail Address: (first\_name) . (surname)@epduk.com  
www.epduk.com