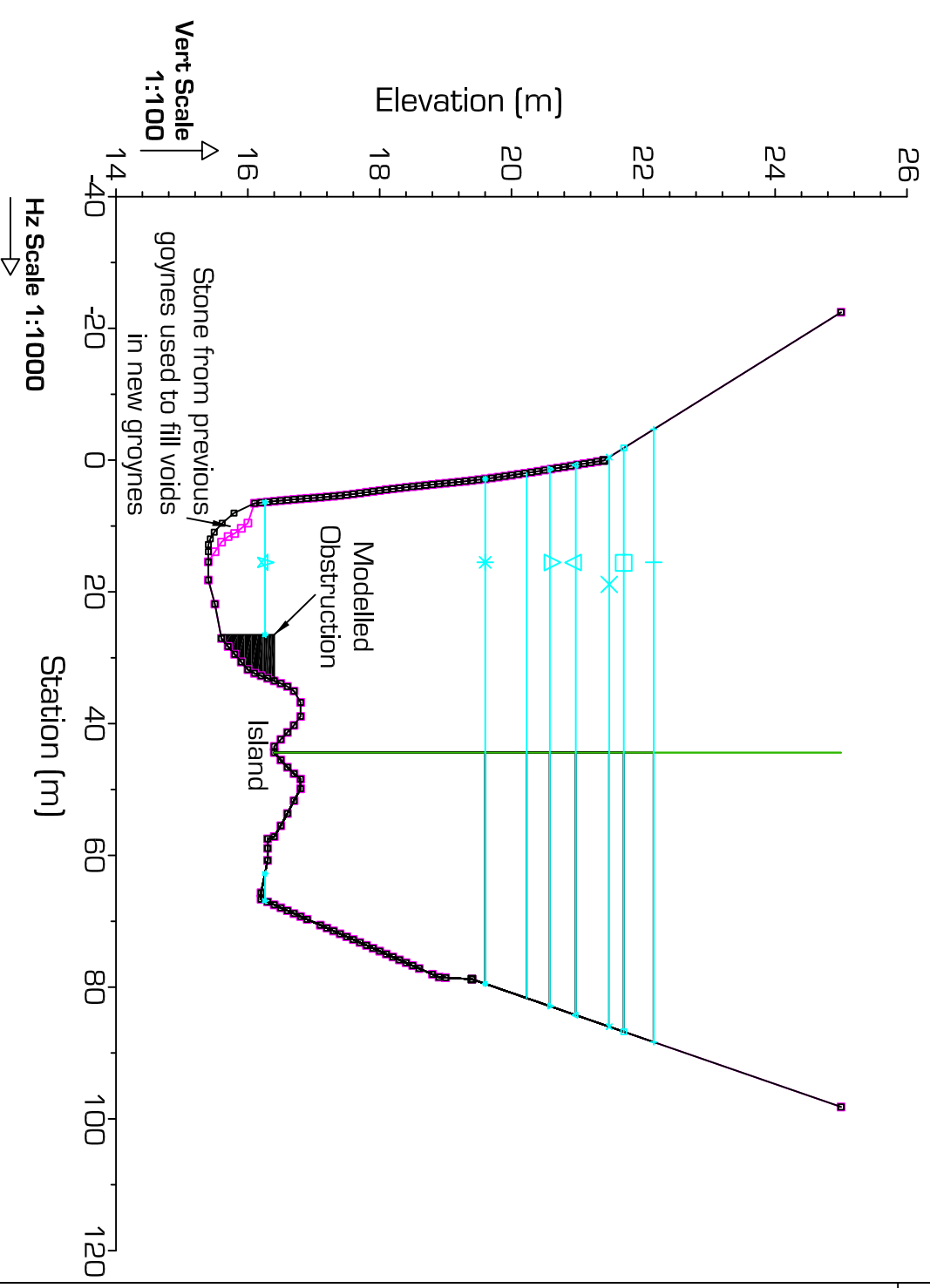
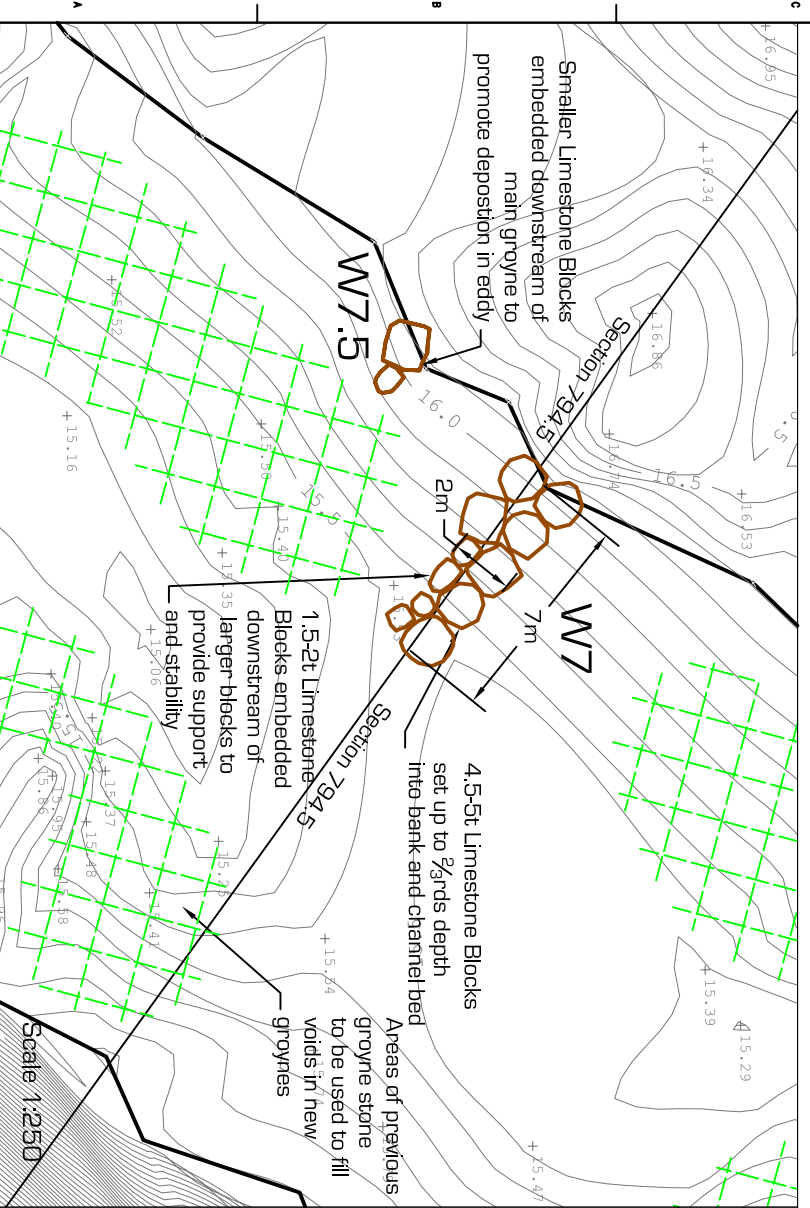


Notes

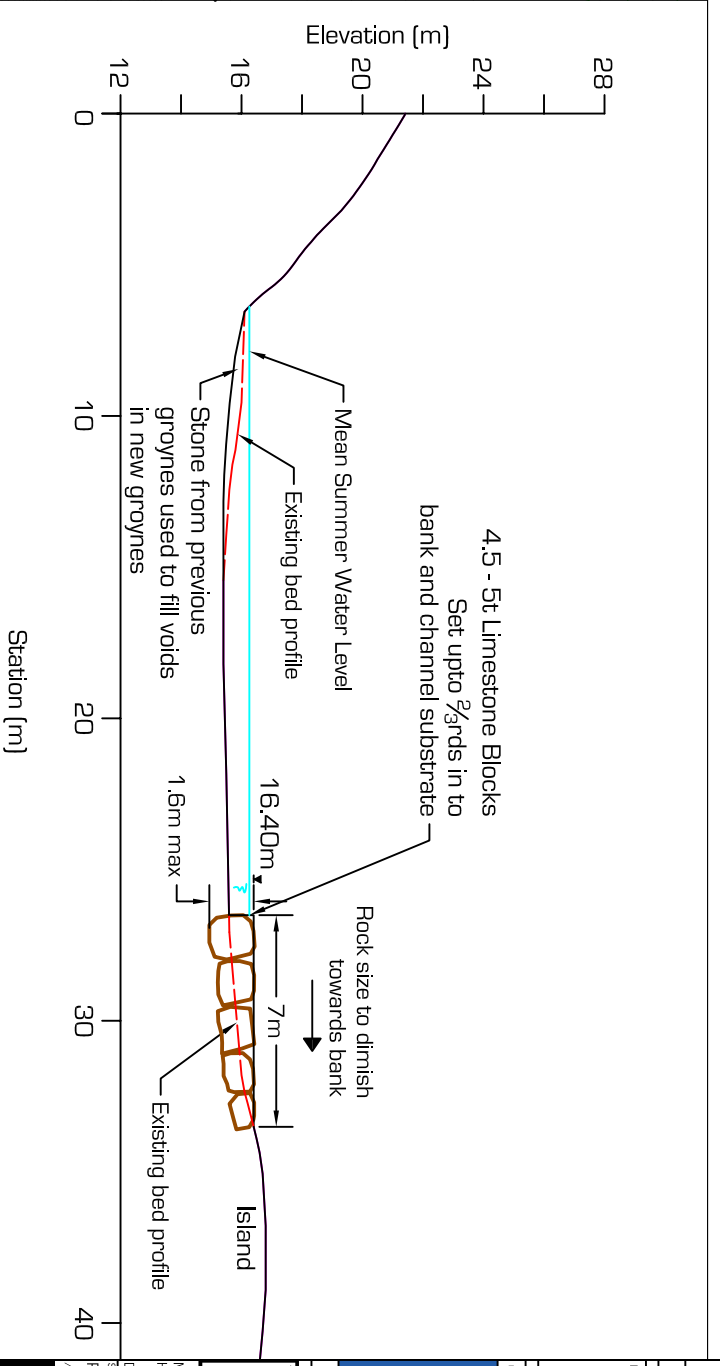
Legend	
—+—	WS 1000 yr - Scenario 8
—x—	WS 200 yr - Scenario 8
—v—	WS 100 yr - Scenario 8
—Δ—	WS 25 yr - Scenario 8
—□—	WS 10 yr - Scenario 8
—*—	WS 5 yr - Scenario 8
—+—	WS QMED - Scenario 8
—+—	WS summer mean flow - Scenario 8
—	Ground - Base case
—	Blocked obstruction
—	Ground - Scenario 8
—	Bank Sta - Scenario 8



Modelled Output for Section 794.5 - Scenario 8



Proposed Rock Positioning for Section 794.5 - Plan



Proposed Rock Positioning for Section 794.5 -Section

Rev	Date	Description	Chd	Verd

PROJECT
Symonds Yat In-River Works
Canoe Rapids & Habitat Improvements

CLIENT



TITLE	
Groyne W7 Section 794.5	
SCALE	DATE
Model/Date	AL
Ht-1:1000 W-1:100	
CHECKED JE	September 07
VERIFIED AL	
DETAILS 1:250	
DRAWING NO.	Rev
04-1106-107	0
Flanng / RDC	



41 Awinton Tor, Newcastle upon Tyne, NE3 3TD.
Telephone: 07909 441573
Email Address: (first.name) . (surname)@epduk.com
www.epduk.com