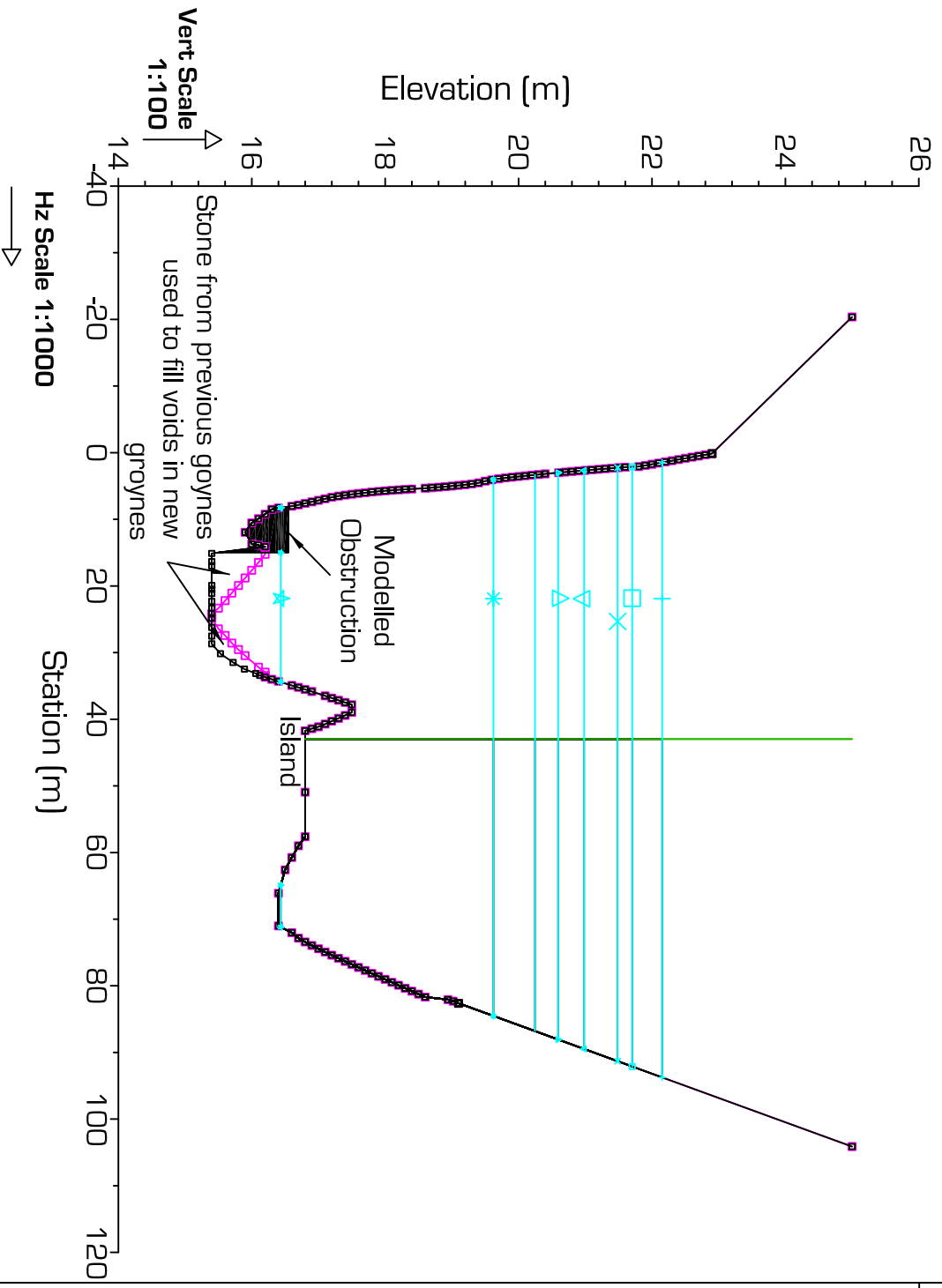
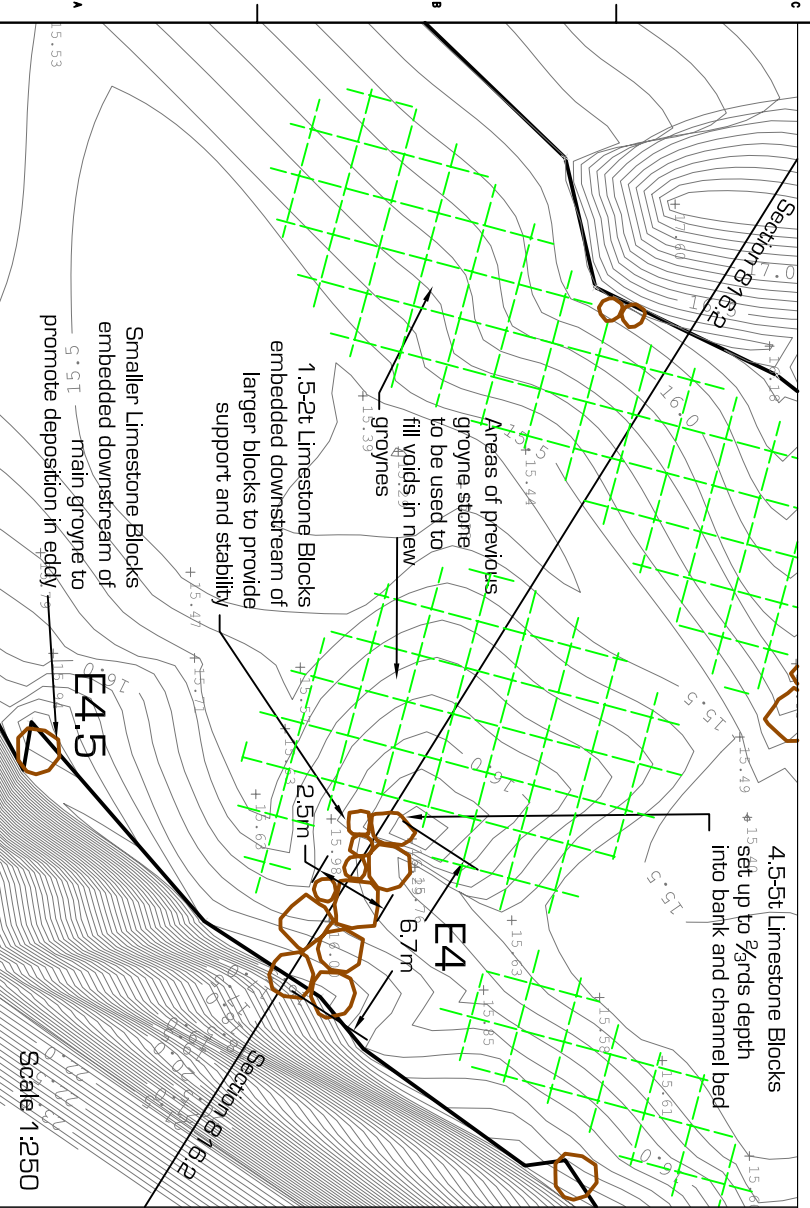


Notes

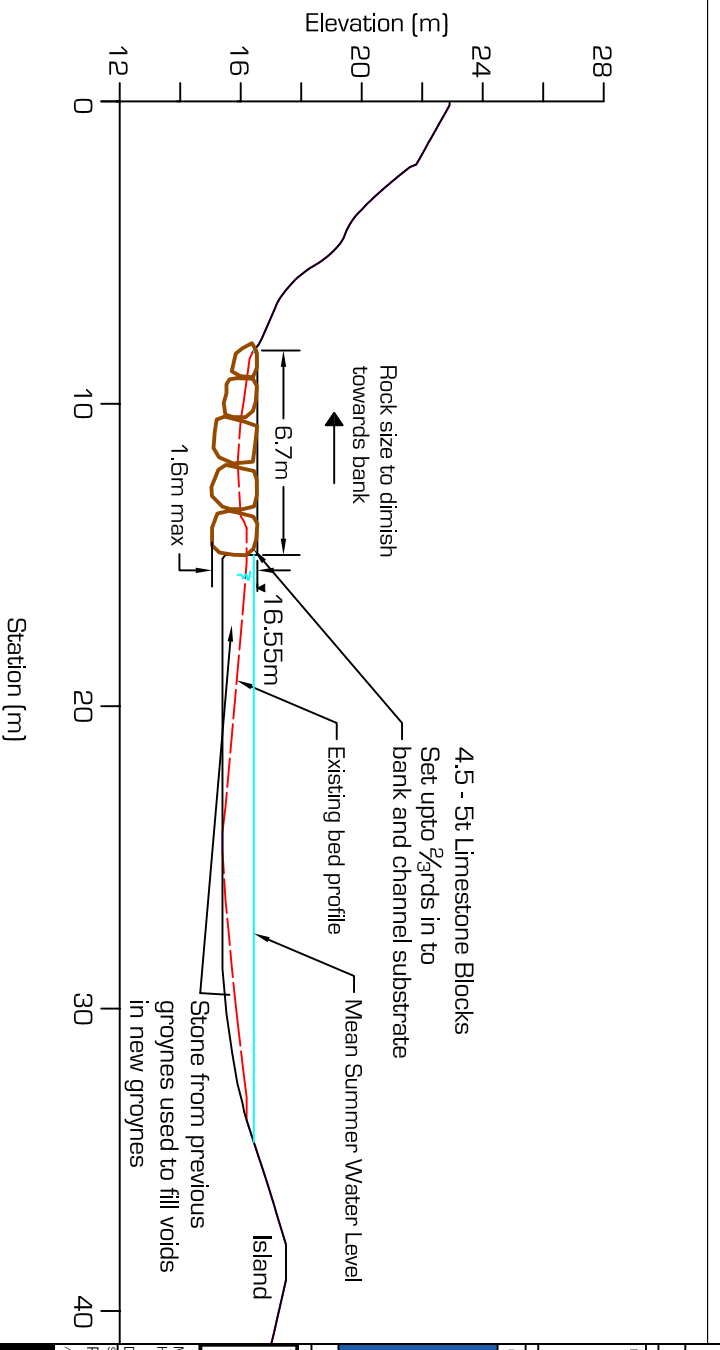
Legend	
+	WS 1000 yr - Scenario 8
x	WS 200 yr - Scenario 8
▽	WS 100 yr - Scenario 8
△	WS 25 yr - Scenario 8
*	WS 10 yr - Scenario 8
*	WS 5 yr - Scenario 8
*	WS QMED - Scenario 8
—	WS summer mean flow - Scenario 8
—	Ground - Base case
—	Blocked obstruction
—	Ground - Scenario 8
—	Bank Sta - Scenario 8



Modelled Output for Section 816.2 - Scenario 8



Proposed Rock Positioning for Section 816.2 - Plan



Proposed Rock Positioning for Section 816.2 -Section

Rev	Date	Description	Chd	Ver'd

PROJECT
Symonds Yat In-River Works
Canoe Rapids & Habitat Improvements



CLIENT	
Symonds Yat In-River Works	
Canoe Rapids & Habitat Improvements	
TITLE	
Groyne E4 Section 816.2	
SCALE	DATE
Model/Date Ht:1:1000 Vt:1:100	AL September 07
DRAWN	CHECKED
AL	JE
VERIFIED	AL
AL	AL
SCALE	DRAWING NO.
Detail: 1:250 Planning / RDC	04-1106-108
Rev	Rev
0	0



41 Awinon Tor, Newcastle upon Tyne, NE3 3TD,
Telephone: 07309 441573
E-mail Address: (first.name) . (surname)@epduk.com
www.epduk.com
Registered Office:
5 Churchill Drive, Mercury Park, Walsoken, Cambs, CB25 8JZ