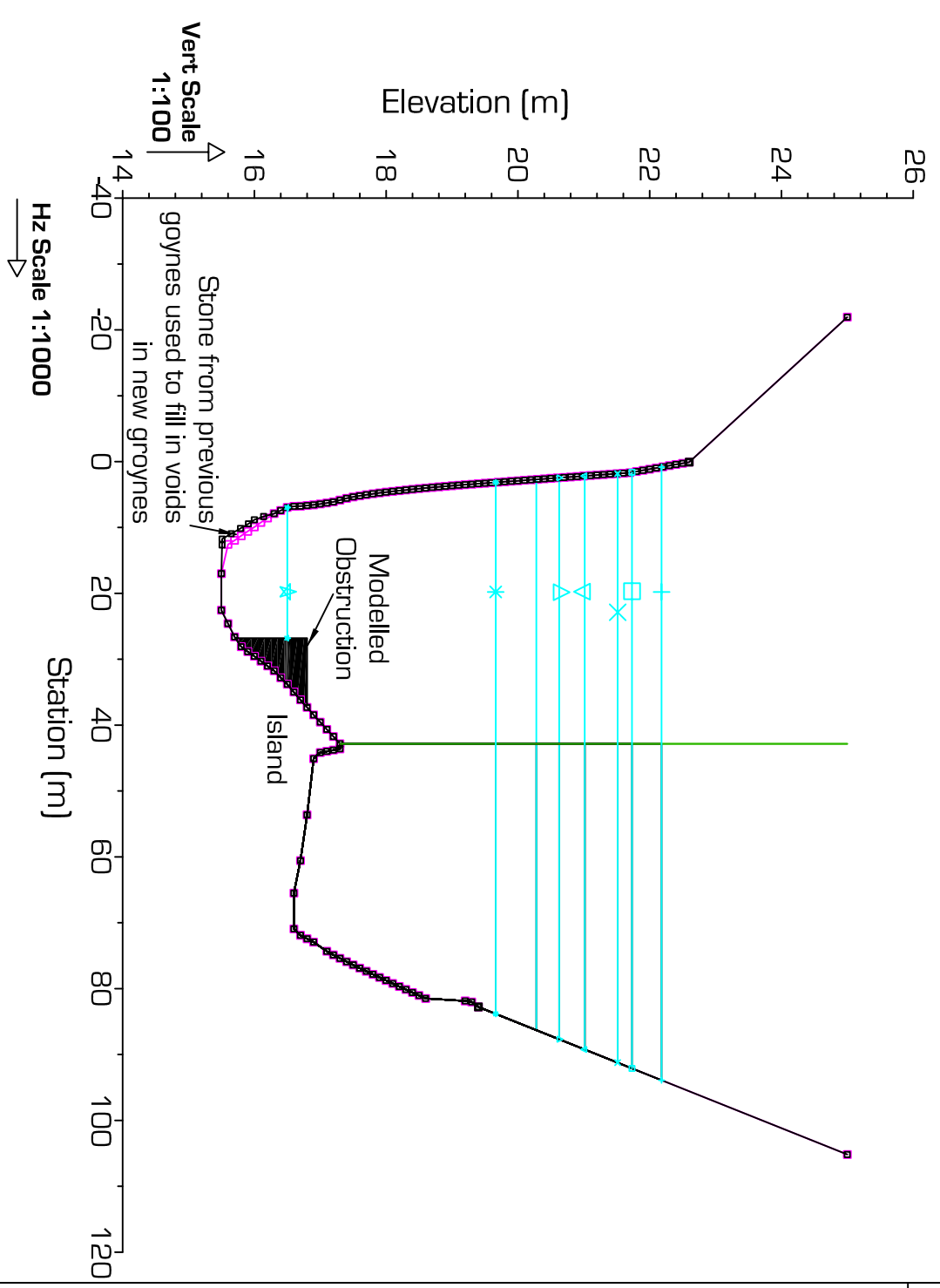
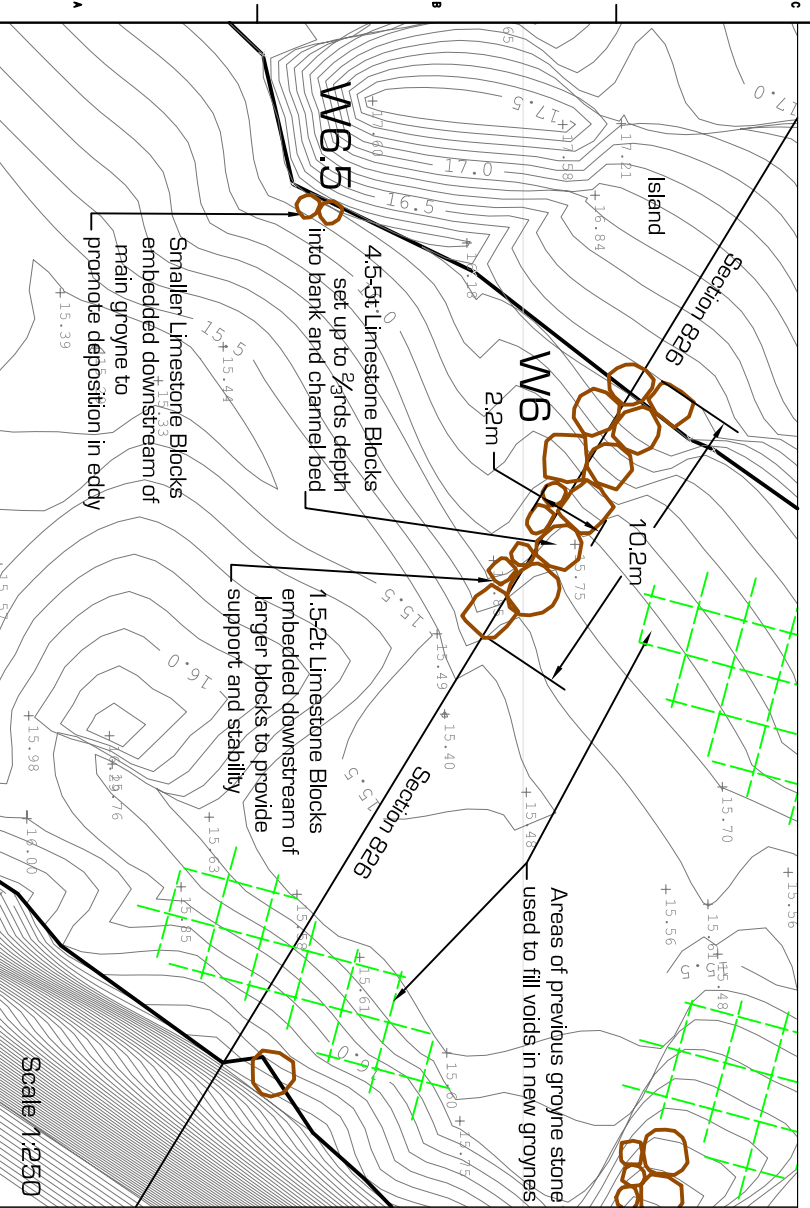


Notes

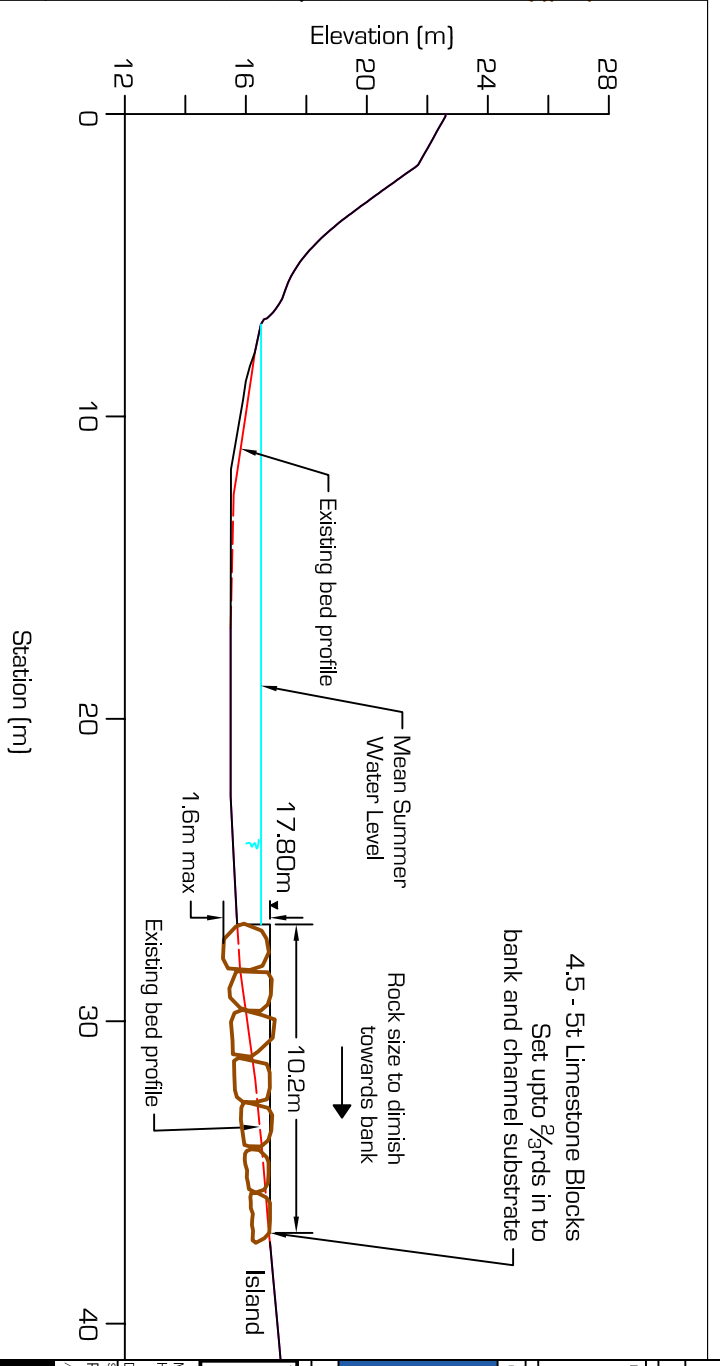
Legend	
+	WS 1000 yr - Scenario 8
□	WS 200 yr - Scenario 8
×	WS 100 yr - Scenario 8
▽	WS 25 yr - Scenario 8
△	WS 10 yr - Scenario 8
*	WS 5 yr - Scenario 8
*	WS QMED - Scenario 8
—	WS summer mean flow - Scenario 8
—	Ground - Base case
—	Blocked obstruction
—	Ground - Scenario 8
—	Bank Sta - Scenario 8



**Modelled Output for Section 826 - Scenario 8**



**Proposed Rock Positioning for Section 826 - Plan**



**Proposed Rock Positioning for Section 826 -Section**

Rev	Date	Description	Chd	Ver'd

**PROJECT**  
Symonds Yat In-River Works  
Canoe Rapids & Habitat Improvements



**TITLE**  
Groyne W6  
Section 826

DATE	DRAWN	AL	DATE
Model Date	AL		
Ht: 1:1000 Vt: 1:100	CHECKED	JE	September 07
Detail: 1:250	VERIFIED	AL	



41 Awinion Tor, Newcastle upon Tyne, NE3 1TD, Telephone: 07309 441573  
E-mail Address: (first\_name) . (surname)@epduk.com  
www.epduk.com